



MUSTIALAN OPETUSTILA

cddb31a2

Nutrient and Texture Maps

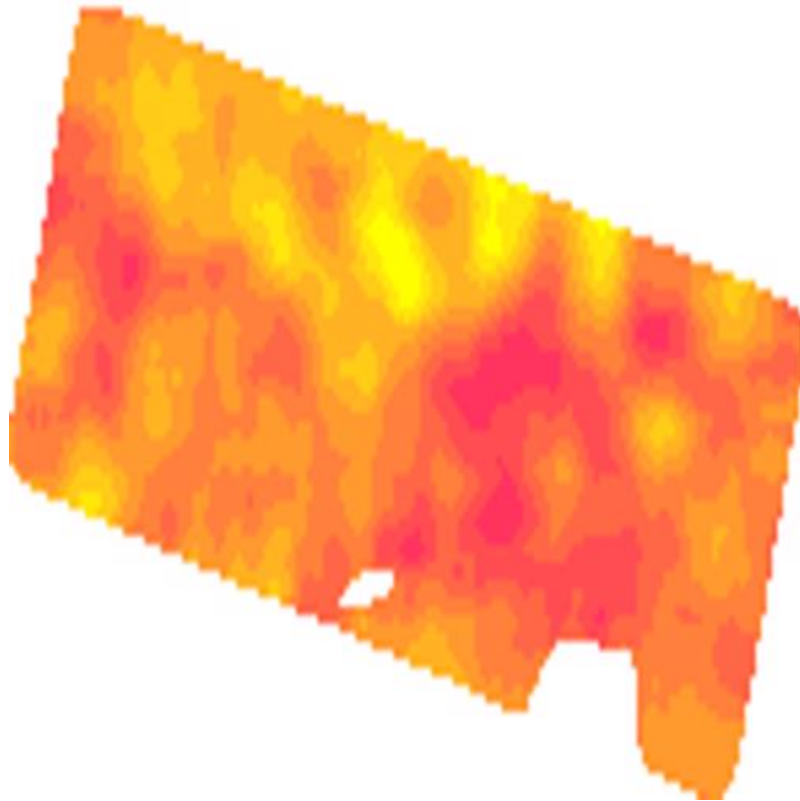
SoilOptix Inc.
597112 Hwy59
Tavistock ON
N0B 2R0
www.SoilOptix.com
519-902-7645

This document is designed to provide you a “snapshot” of your field at a glance. Legend descriptions are not recommendations.




cddb31a2

Ca




Client: Mustialan Opetustila
Farm: cddb31a2
Field: cddb31a2
Sample Year: 2021

Min: 91.96
Max: 186.14
Acres: 23.53




cddb31a2

Ca_Mg




Client: Mustialan Opetustila
Farm: cddb31a2
Field: cddb31a2
Sample Year: 2021

Min: 9.61
Max: 25.99
Acres: 23.53



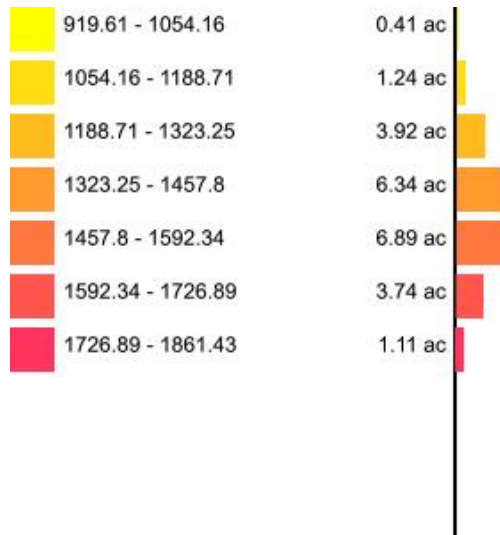
cddb31a2

Ca_PPM




Client: Mustialan Opetustila
Farm: cddb31a2
Field: cddb31a2
Sample Year: 2021

Min: 919.61
Max: 1861.43
Acres: 23.53

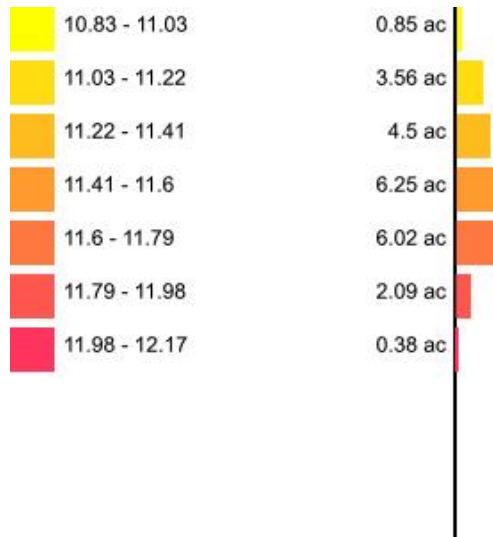


cddb31a2 CEC




Client: Mustialan Opetustila
Farm: cddb31a2
Field: cddb31a2
Sample Year: 2021

Min: 10.83
Max: 12.17
Acres: 23.53



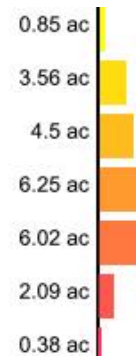
cddb31a2

Clay_DK




Client: Mustialan Opetustila
Farm: cddb31a2
Field: cddb31a2
Sample Year: 2021

Min: 0.94
Max: 2.77
Acres: 23.53



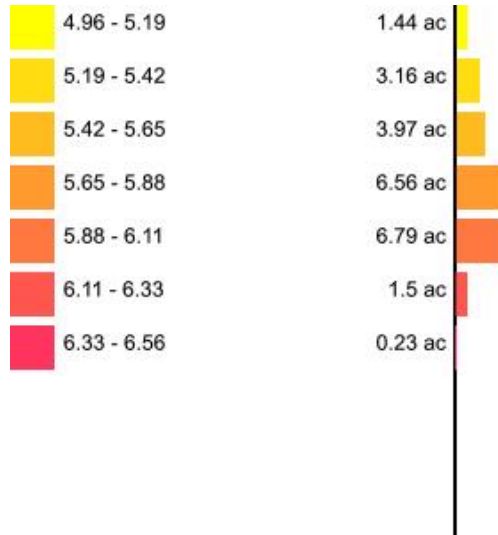
cddb31a2

Cu



Client: Mustialan Opetustila
Farm: cddb31a2
Field: cddb31a2
Sample Year: 2021

Min: 4.96
Max: 6.56
Acres: 23.53




cddb31a2

Elevation



Client: Mustialan Opetustila
Farm: cddb31a2
Field: cddb31a2
Sample Year: 2021

Min: 383.42
Max: 399.08
Acres: 23.53



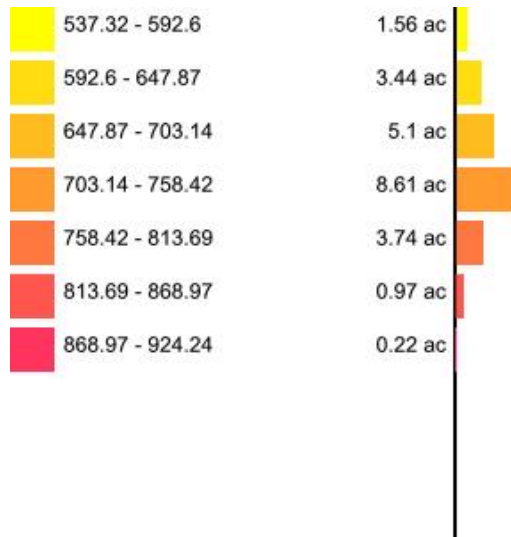
cddb31a2

Fe




Client: Mustialan Opetustila
Farm: cddb31a2
Field: cddb31a2
Sample Year: 2021

Min: 537.32
Max: 924.24
Acres: 23.53



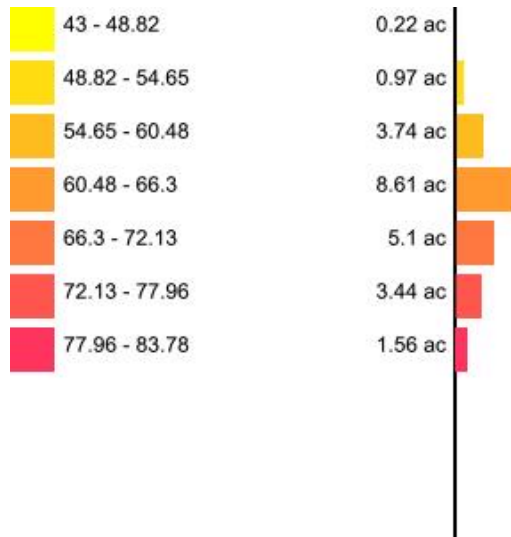
cddb31a2

FSand_DK

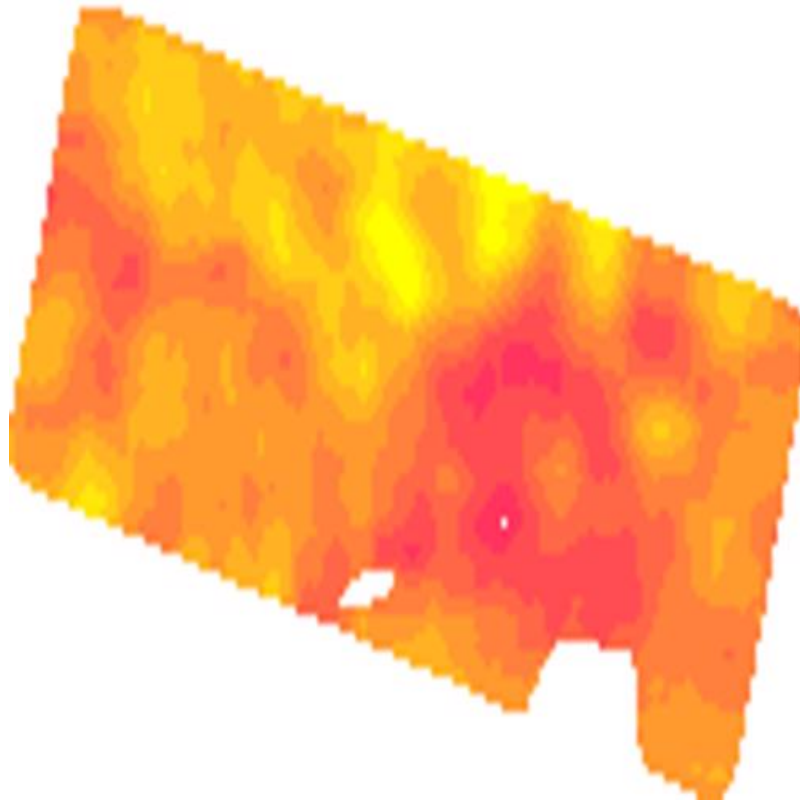


Client: Mustialan Opetustila
Farm: cddb31a2
Field: cddb31a2
Sample Year: 2021

Min: 43
Max: 83.78
Acres: 23.53



cddb31a2
HOy_Ca_bsesat




Client: Mustialan Opetustila
Farm: cddb31a2
Field: cddb31a2
Sample Year: 2021

Min: 39.67
Max: 84.05
Acres: 23.53

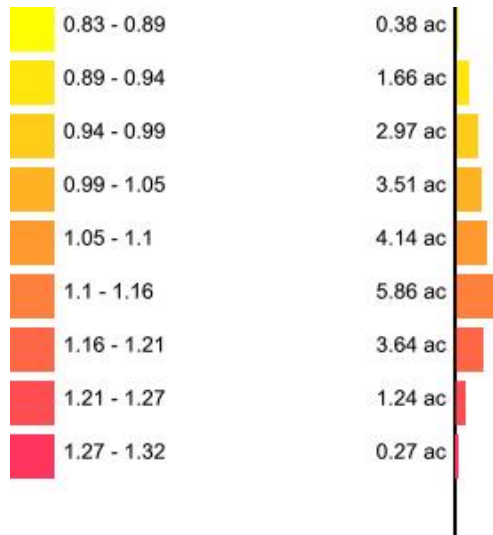


cddb31a2
HOy_K_bsesat



Client: Mustialan Opetustila
Farm: cddb31a2
Field: cddb31a2
Sample Year: 2021

Min: 0.83
Max: 1.32
Acres: 23.53



cddb31a2

HOy_Mg_bsesat



Client: Mustialan Opetustila
Farm: cddb31a2
Field: cddb31a2
Sample Year: 2021

Min: 5.19
Max: 7.34
Acres: 23.53



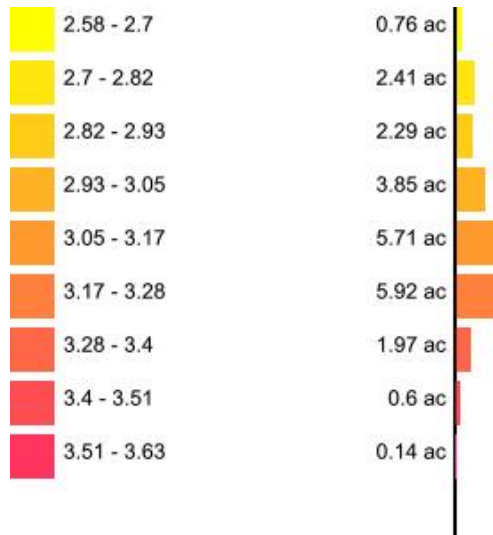
cddb31a2

Humus




Client: Mustialan Opetustila
Farm: cddb31a2
Field: cddb31a2
Sample Year: 2021

Min: 2.58
Max: 3.63
Acres: 23.53



cddb31a2 K



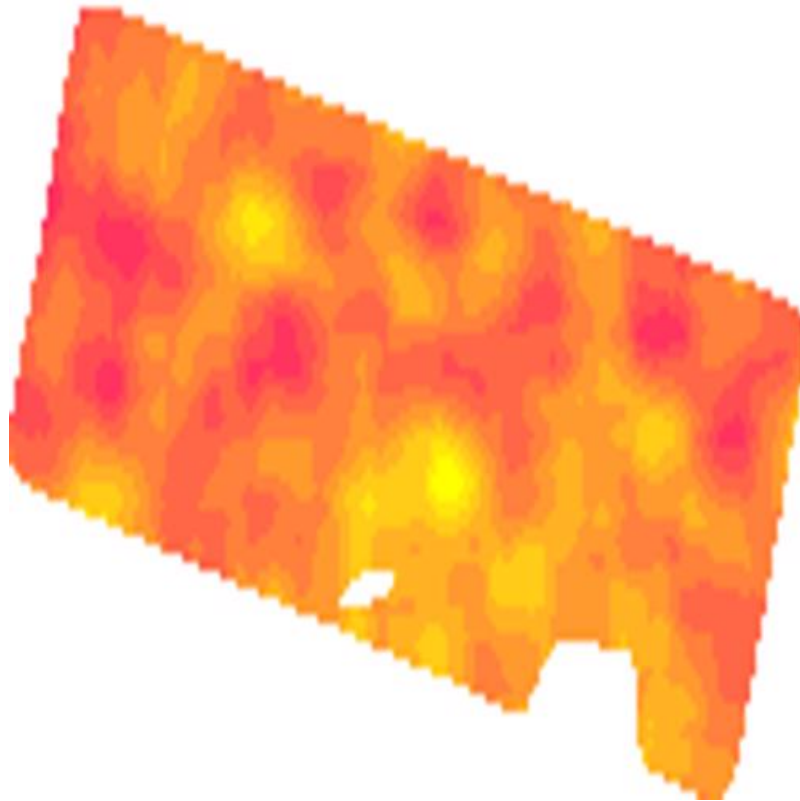
Client: Mustialan Opetustila
Farm: cddb31a2
Field: cddb31a2
Sample Year: 2021

Min: 3.52
Max: 6.26
Acres: 23.53



cddb31a2

K_Mg




Client: Mustialan Opetustila
Farm: cddb31a2
Field: cddb31a2
Sample Year: 2021

Min: 0.14
Max: 0.2
Acres: 23.53



cddb31a2

K_PPM




Client: Mustialan Opetustila
Farm: cddb31a2
Field: cddb31a2
Sample Year: 2021

Min: 35.18
Max: 62.64
Acres: 23.53



cddb31a2

Leak_DK




Client: Mustialan Opetustila
Farm: cddb31a2
Field: cddb31a2
Sample Year: 2021

Min: 8.92
Max: 13.52
Acres: 23.53




cddb31a2

Loam_DK



Client: Mustialan Opetustila
Farm: cddb31a2
Field: cddb31a2
Sample Year: 2021

Min: 10.39
Max: 25.69
Acres: 23.53



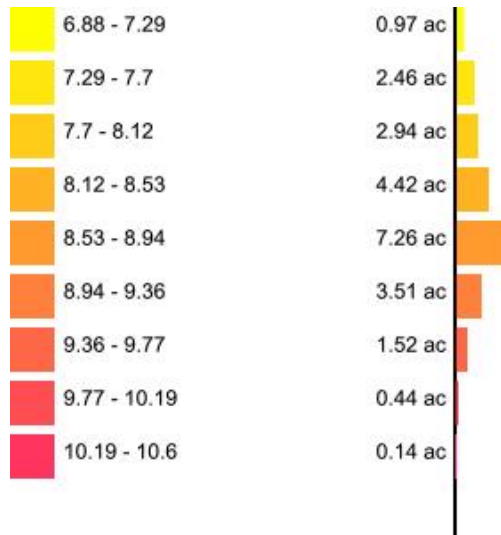
cddb31a2

Mg



Client: Mustialan Opetustila
Farm: cddb31a2
Field: cddb31a2
Sample Year: 2021

Min: 6.88
Max: 10.6
Acres: 23.53



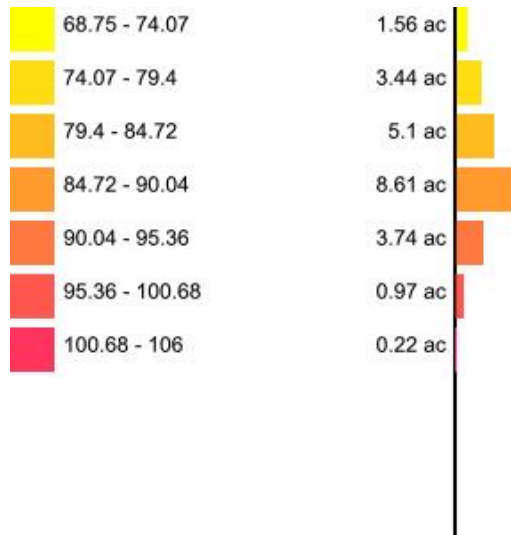
cddb31a2

Mg_PPM




Client: Mustialan Opetustila
Farm: cddb31a2
Field: cddb31a2
Sample Year: 2021

Min: 68.75
Max: 106
Acres: 23.53



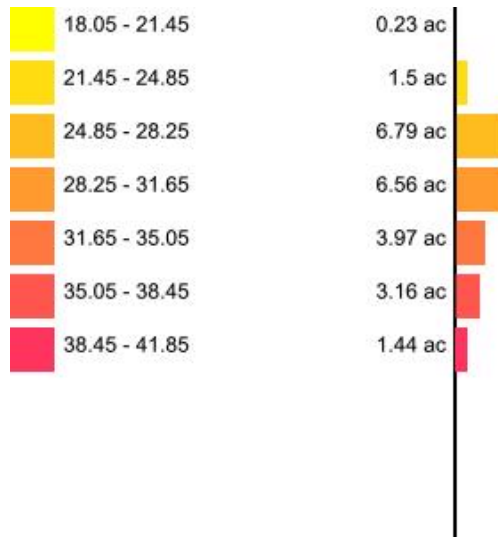
cddb31a2

Mn



Client: Mustialan Opetustila
Farm: cddb31a2
Field: cddb31a2
Sample Year: 2021

Min: 18.05
Max: 41.85
Acres: 23.53



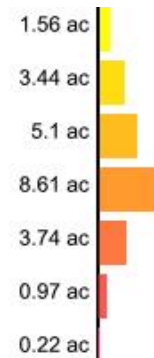
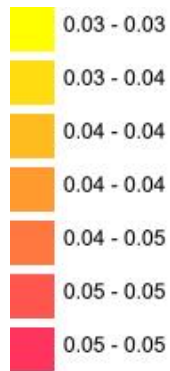
cddb31a2

Mo




Client: Mustialan Opetustila
Farm: cddb31a2
Field: cddb31a2
Sample Year: 2021

Min: 0.03
Max: 0.05
Acres: 23.53



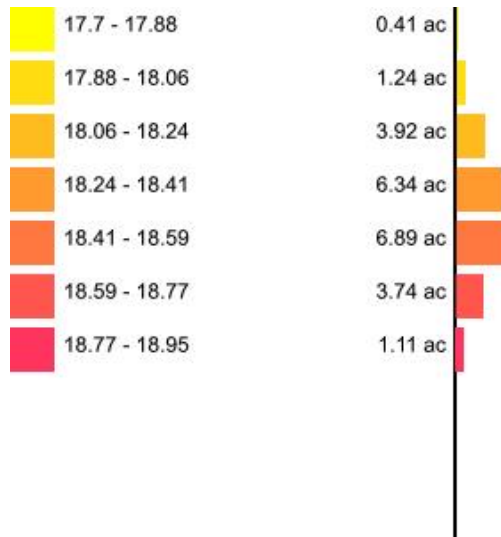
cddb31a2

Na



Client: Mustialan Opetustila
Farm: cddb31a2
Field: cddb31a2
Sample Year: 2021

Min: 17.7
Max: 18.95
Acres: 23.53

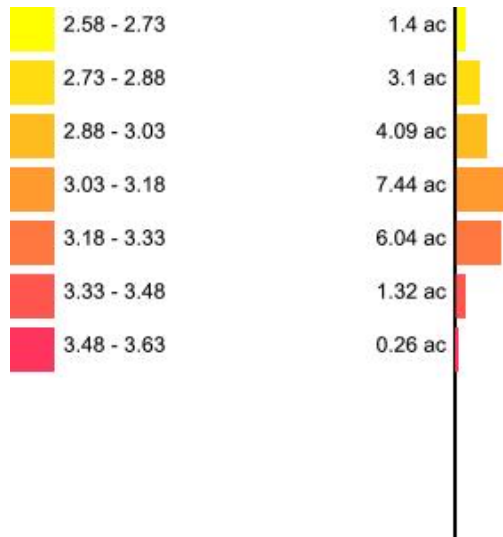


cddb31a2 OM




Client: Mustialan Opetustila
Farm: cddb31a2
Field: cddb31a2
Sample Year: 2021

Min: 2.58
Max: 3.63
Acres: 23.53



cddb31a2 P




Client: Mustialan Opetustila
Farm: cddb31a2
Field: cddb31a2
Sample Year: 2021

Min: 8.9
Max: 11.82
Acres: 23.53



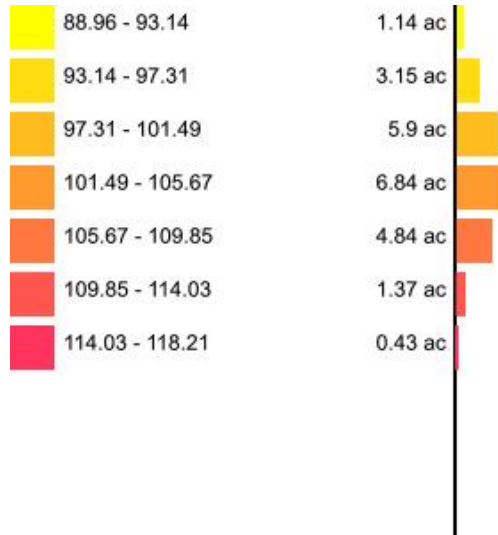
cddb31a2

P_PPM




Client: Mustialan Opetustila
Farm: cddb31a2
Field: cddb31a2
Sample Year: 2021

Min: 88.96
Max: 118.21
Acres: 23.53




cddb31a2
PAW_DK




Client: Mustialan Opetustila
Farm: cddb31a2
Field: cddb31a2
Sample Year: 2021

Min: 19.07
Max: 36.31
Acres: 23.53



cddb31a2

pH

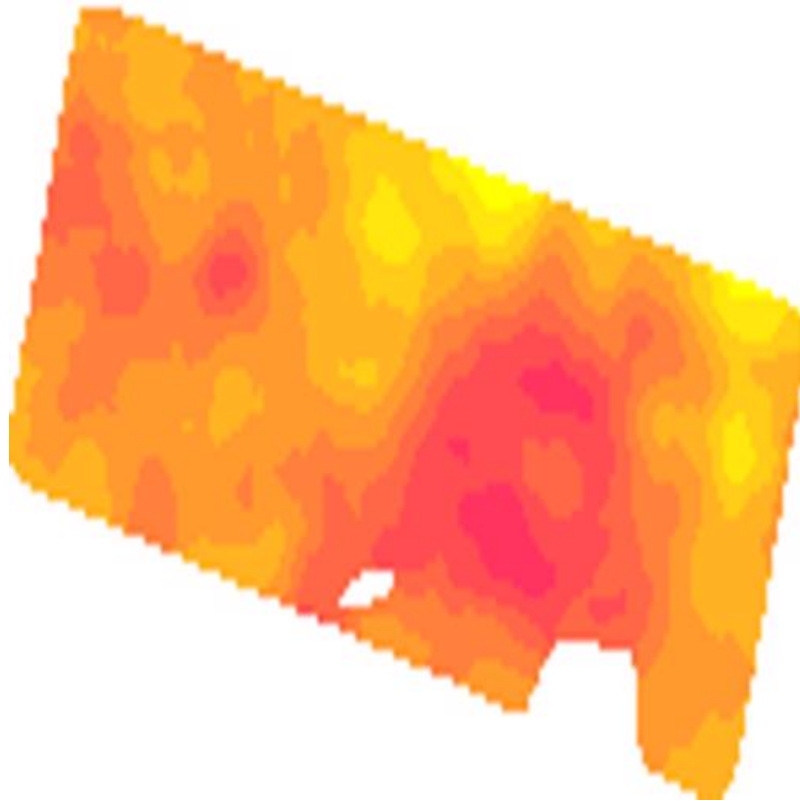


Client: Mustialan Opetustila
Farm: cddb31a2
Field: cddb31a2
Sample Year: 2021

Min: 5.66
Max: 6.4
Acres: 23.53



cddb31a2 RT




Client: Mustialan Opetustila
Farm: cddb31a2
Field: cddb31a2
Sample Year: 2021

Min: 6.16
Max: 6.9
Acres: 23.53

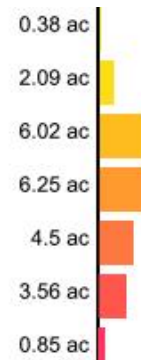
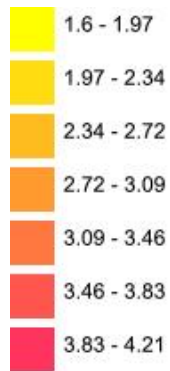


cddb31a2 S




Client: Mustialan Opetustila
Farm: cddb31a2
Field: cddb31a2
Sample Year: 2021

Min: 1.6
Max: 4.21
Acres: 23.53



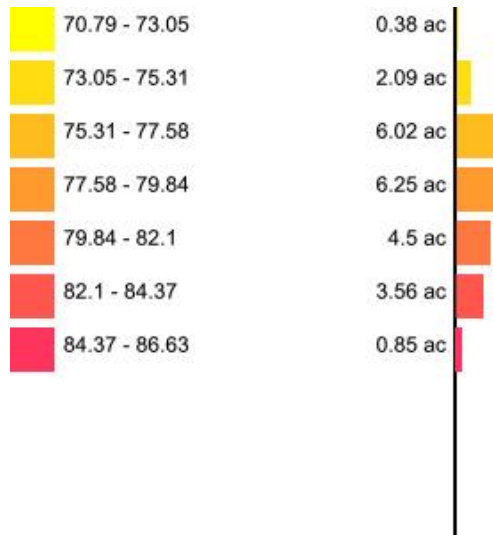
cddb31a2

Sand_DK




Client: Mustialan Opetustila
Farm: cddb31a2
Field: cddb31a2
Sample Year: 2021

Min: 70.79
Max: 86.63
Acres: 23.53



cddb31a2

Silt_DK



Client: Mustialan Opetustila
Farm: cddb31a2
Field: cddb31a2
Sample Year: 2021

Min: 9.45
Max: 22.94
Acres: 23.53



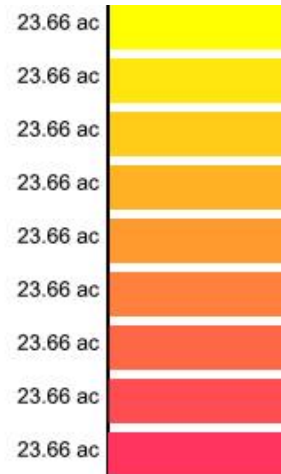
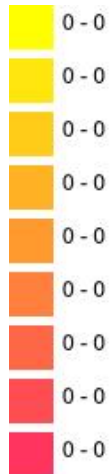
cddb31a2

TotalN




Client: Mustialan Opetustila
Farm: cddb31a2
Field: cddb31a2
Sample Year: 2021

Min: 0
Max: 0
Acres: 23.53



cddb31a2

Zn



Client: Mustialan Opetustila
Farm: cddb31a2
Field: cddb31a2
Sample Year: 2021

Min: 3.59
Max: 8.54
Acres: 23.53

